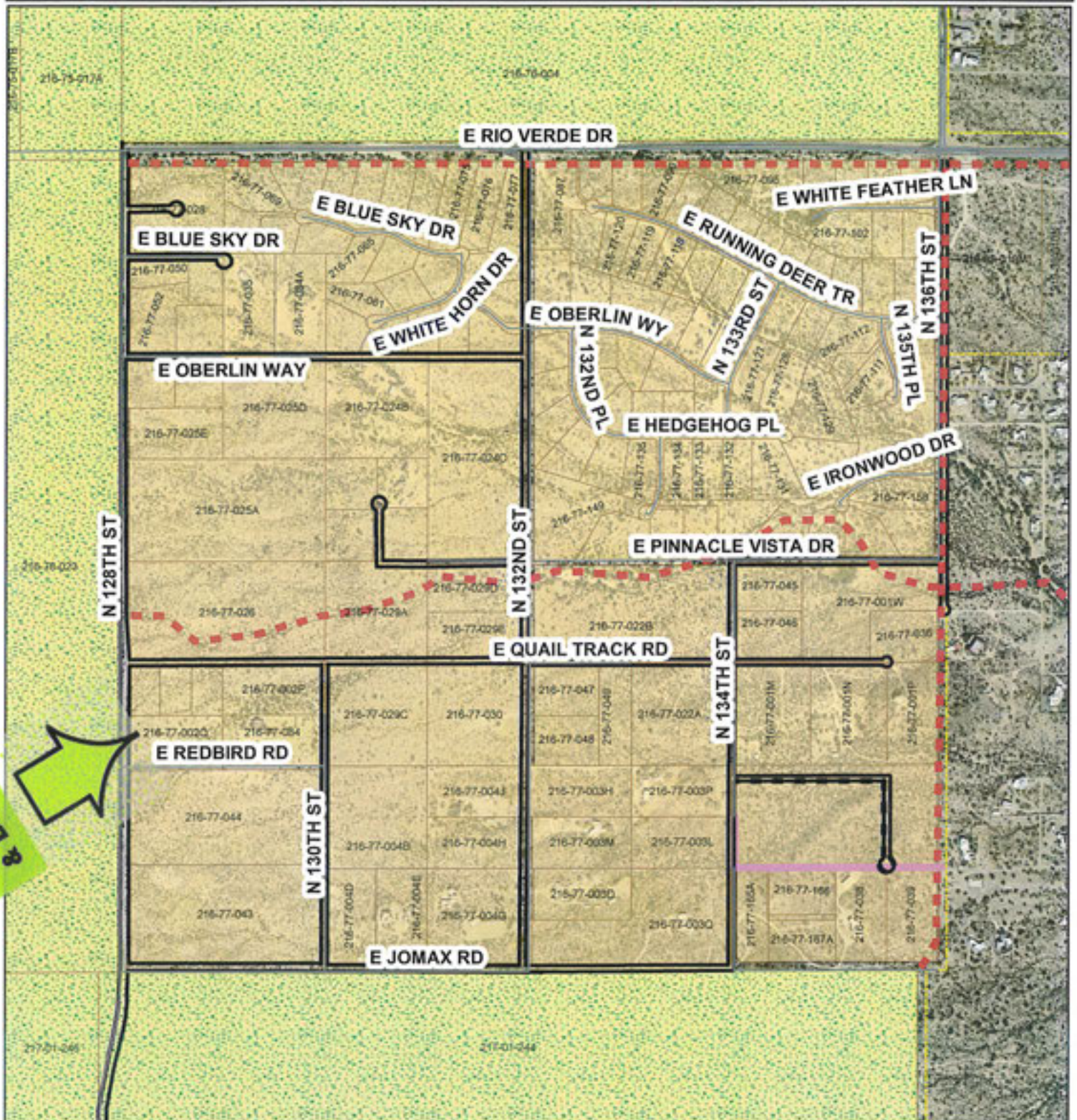










# Dynamite Foothills Area 3 Local Area Infrastructure Plan



**SIG  
& DATE**

	Parcels		City Boundary		Feet
	Preserve		Existing Trail	0	362.5
	Proposed Street		Planned Trail	725	1,450
			Water/Sewer ROW		

Notice: This document is provided for general information purposes only. The City of Scottsdale does not warrant its accuracy, completeness, or suitability for any particular purpose. It should not be relied upon without field verification.



Last updated 10/2/2018